City of Topeka Council District 1
NIA and NA Area Boundaries

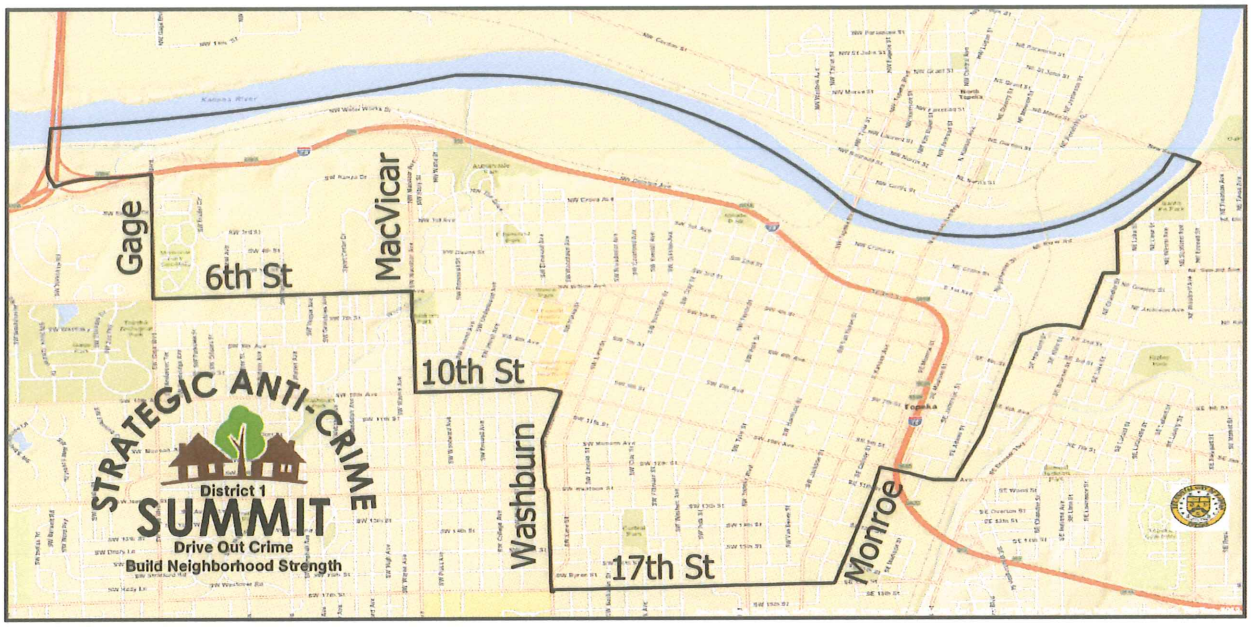

CENTRAL PARK

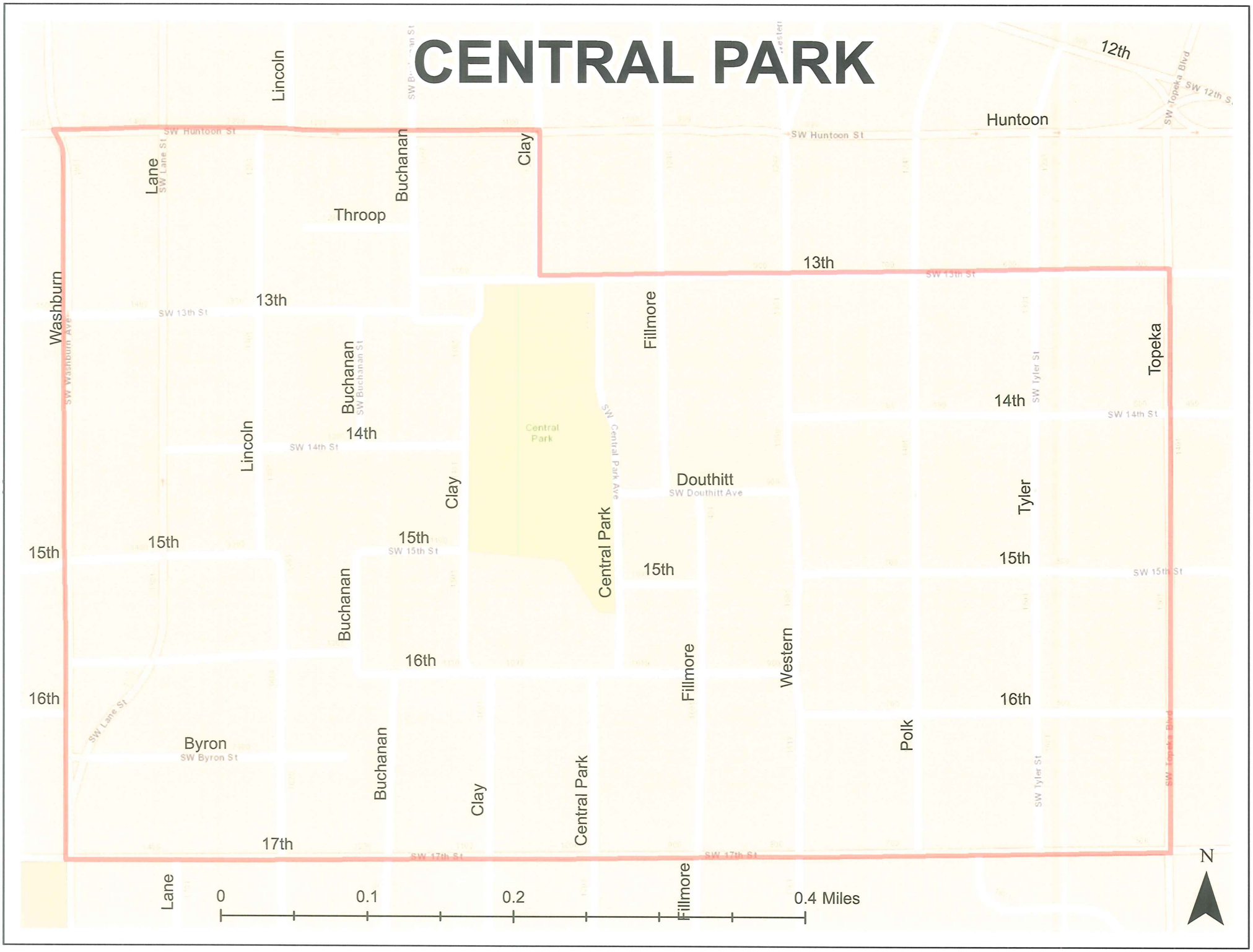

GREATER AUBURNDALE

HISTORIC HOLLIDAY PARK

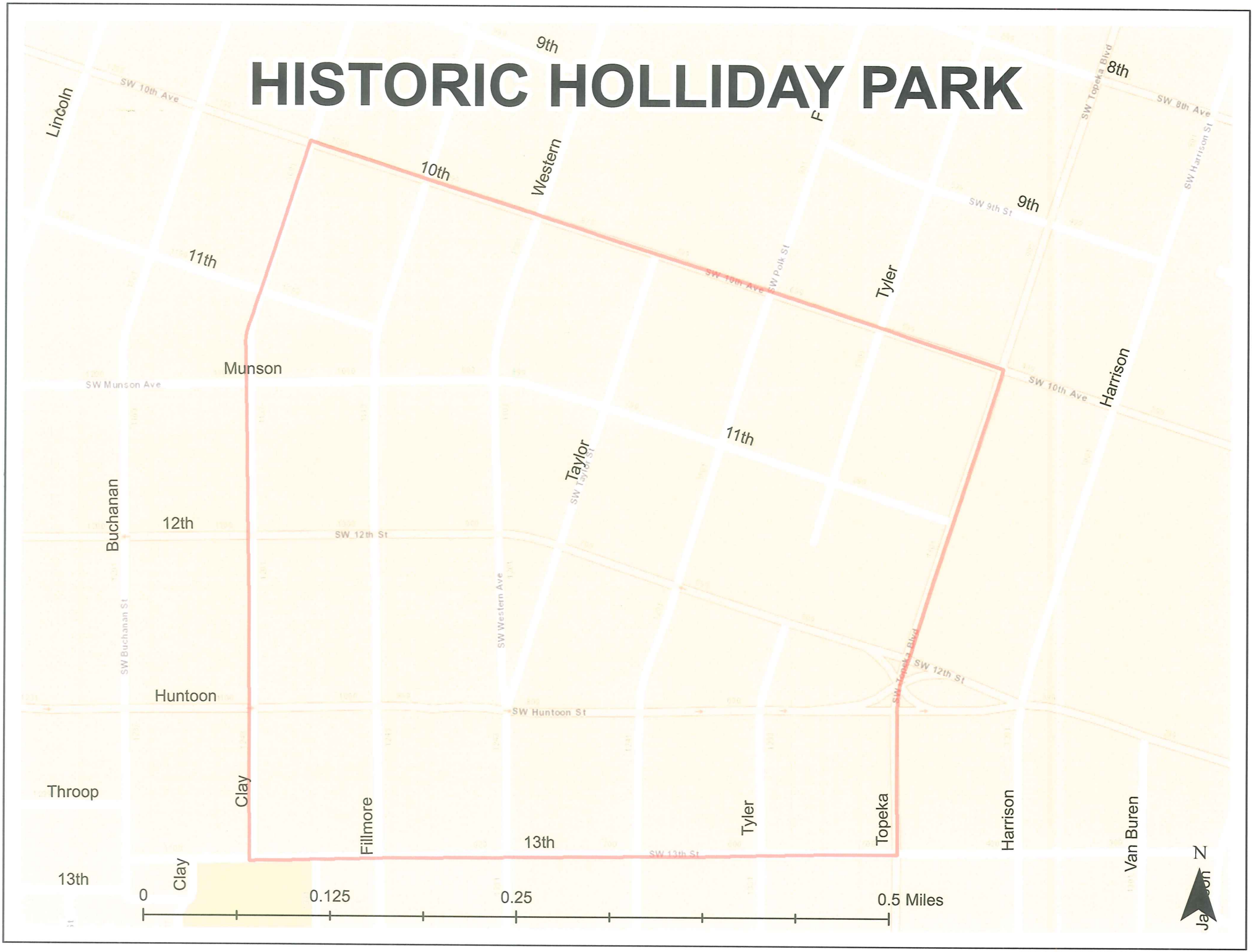

KENWOOD

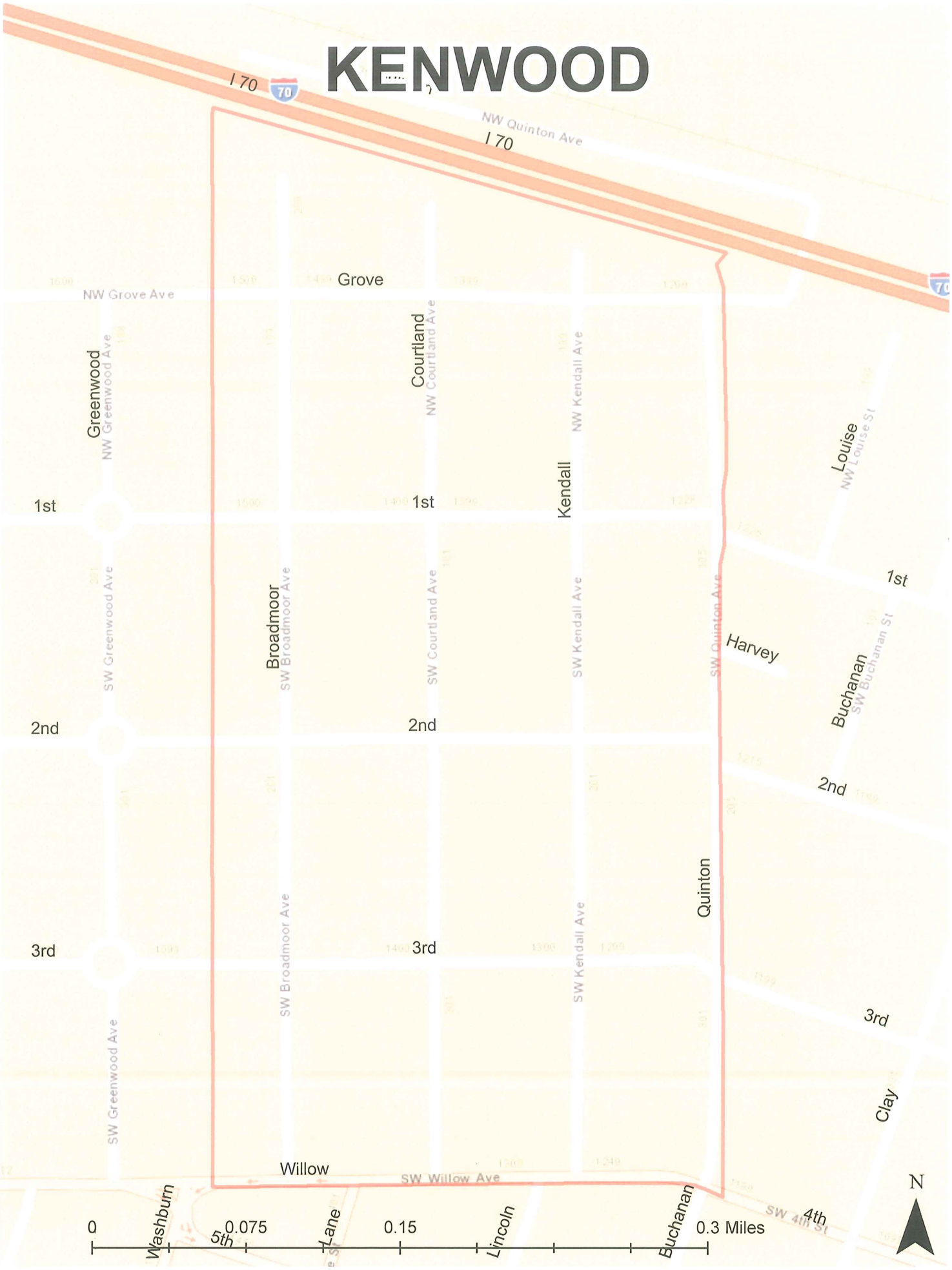
I 70
NW Quinton Ave
I 70
Grove
NW Grove Ave
Greenwood
NW Greenwood Ave
Courtland
NW Courtland Ave
NW Kendall Ave
Kendall
Louise
NW Louise St
1st
1st
1st
Broadmoor
SW Broadmoor Ave
SW Greenwood Ave
SW Courtland Ave
SW Kendall Ave
SW Quinton Ave
Harvey
Buchanan
SW Buchanan St
2nd
2nd
2nd
Quinton
3rd
3rd
3rd
SW Broadmoor Ave
SW Kendall Ave
SW Greenwood Ave
Clay
Willow
SW Willow Ave
Washburn
5th
Lane
Lincoln
Buchanan
4th
SW 4th St
0
0.075
0.15
0.3 Miles
N

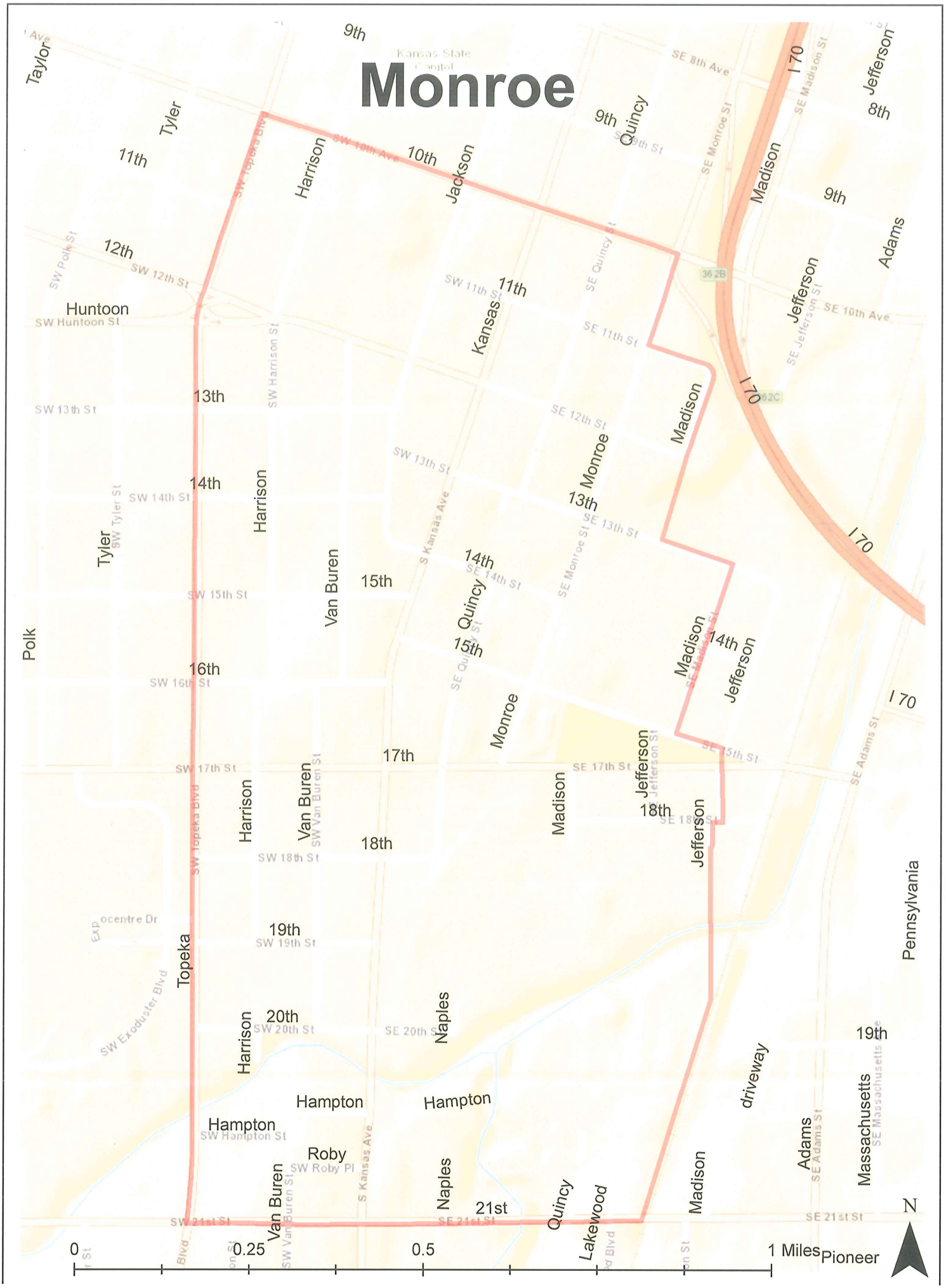
Monroe
Kansas State Capitol
9th
Taylor
Tyler
11th
Harrison
10th
Jackson
9th
Quincy
SE 8th Ave
I 70
SE Madison St
Jefferson
8th
Madison
9th
Adams
12th
SW 12th St
SW Polk St
Huntoon
SW Huntoon St
SW 11th St
11th
Kansas
SE Quincy St
SE 11th St
Jefferson
SE 10th Ave
SE Jefferson St
13th
SW 13th St
SW Harrison St
SE 12th St
Madison
Monroe
14th
SW 14th St
SW Tyler St
Harrison
13th
SE 13th St
Tyler
Van Buren
15th
SW 15th St
14th
SE 14th St
SE Monroe St
Quincy
Polk
16th
SW 16th St
15th
Madison
14th
Jefferson
Monroe
17th
SW 17th St
SE 17th St
SE 15th St
SE Adams St
Harrison
Van Buren
SW Van Buren St
Madison
Jefferson
18th
SE 18th St
18th
SW 18th St
Jefferson
Pennsylvania
Topeka
19th
SW 19th St
SW Exoduster Blvd
20th
SW 20th St
SE 20th St
Naples
Harrison
19th
driveway
Hampton
Hampton
Hampton
SW Hampton St
Roby
SW Roby Pl
Adams
SE Adams St
Massachusetts
SE Massachusetts
Van Buren
Naples
21st
Quincy
Lakewood
Madison
SW 21st St
SE 21st St
SE 21st St
0
0.25
0.5
1 Miles
Pioneer
N

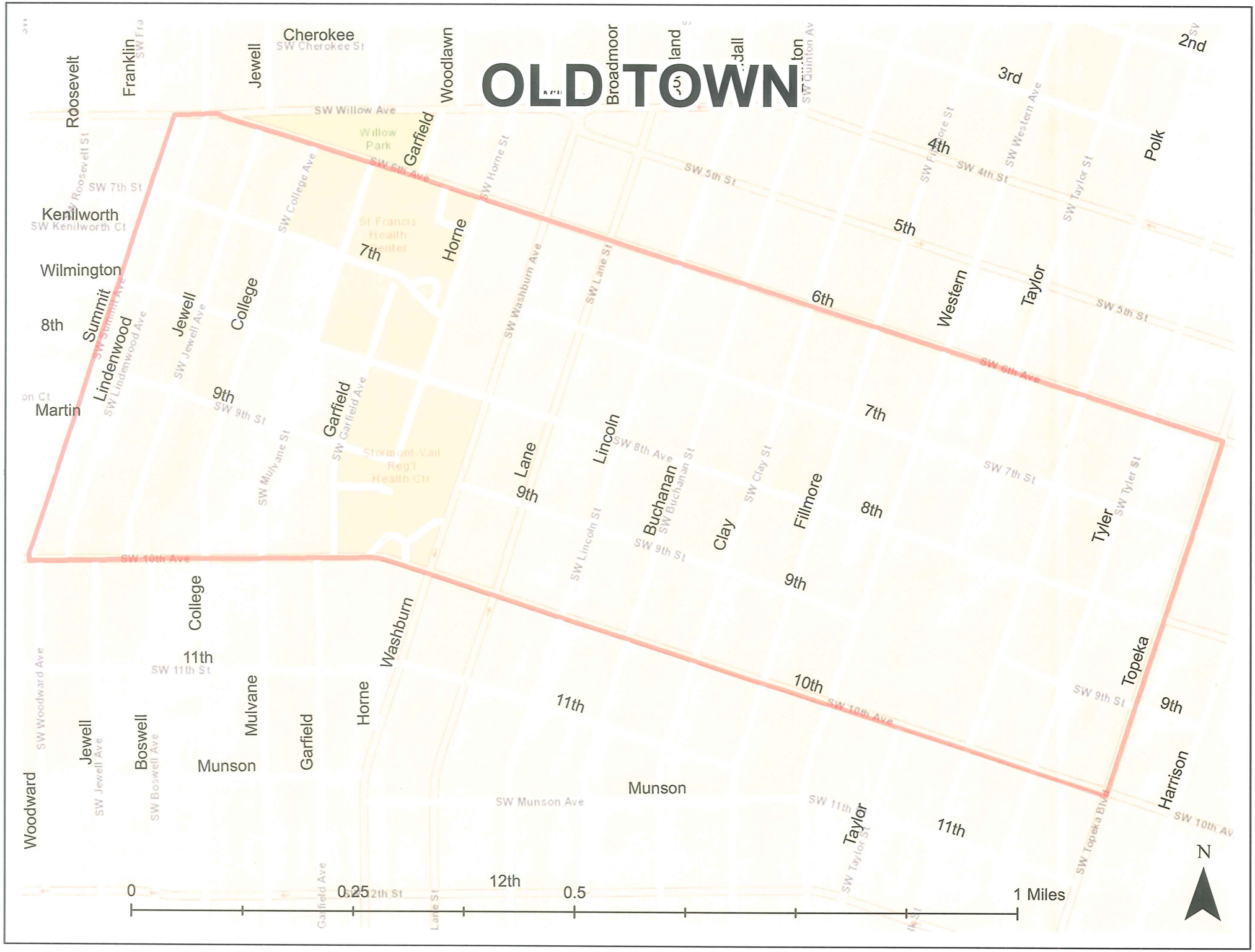
OLD TOWN
Roosevelt
Franklin
Jewell
Cherokee
SW Cherokee St
Woodlawn
Broadmoor
2nd
3rd
SW Willow Ave
Willow Park
Garfield
SW 6th Ave
SW 5th St
4th
SW 4th St
SW Western Ave
Polk
SW 7th St
Kenilworth
SW Kenilworth Ct
SW College Ave
St Francis Health Center
7th
Horne
SW Horne St
SW Washburn Ave
SW Lane St
5th
SW Taylor St
Wilmington
8th
Summit
Lindenwood
SW Lindenwood Ave
Jewell
SW Jewell Ave
College
6th
Western
Taylor
SW 5th St
SW 8th Ave
Martin
9th
SW 9th St
Garfield
SW Garfield Ave
SW Mulvane St
Stormont-Vail Reg'l Health Ctr
Lane
Lincoln
SW 8th Ave
7th
SW 7th St
9th
SW Lincoln St
Buchanan
SW Buchanan St
SW 9th St
Clay
SW Clay St
Fillmore
8th
Tyler
SW Tyler St
SW 10th Ave
9th
College
11th
SW 11th St
Washburn
10th
SW 10th Ave
Topeka
SW 9th St
9th
Harrison
SW Woodward Ave
Woodward
Jewell
SW Jewell Ave
Boswell
SW Boswell Ave
Munson
Mulvane
Garfield
Horne
11th
Munson
SW Munson Ave
SW 11th St
Taylor
SW Taylor St
11th
SW Topeka Blvd
SW 10th Av
Garfield Ave
12th St
Lane St
12th
0
0.25
0.5
1 Miles
N

POTWIN

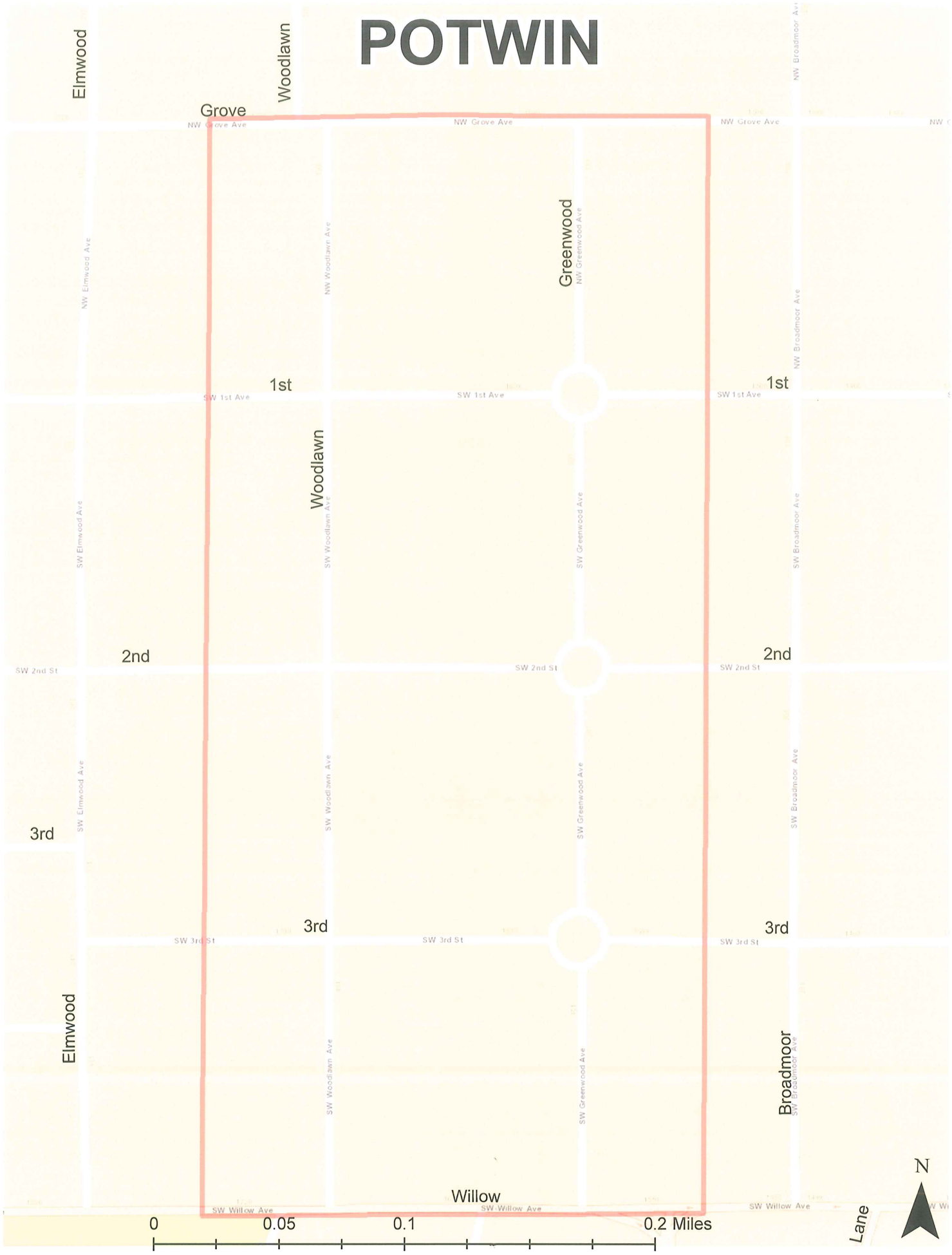
Elmwood
Woodlawn
Grove
NW Grove Ave
Greenwood
NW Greenwood Ave
NW Elmwood Ave
NW Woodlawn Ave
NW Broadmoor Ave
1st
SW 1st Ave
Woodlawn
SW Elmwood Ave
SW Woodlawn Ave
SW Greenwood Ave
SW Broadmoor Ave
2nd
SW 2nd St
3rd
SW 3rd St
Elmwood
Broadmoor
Willow
SW Willow Ave
Lane
0
0.05
0.1
0.2 Miles
N

TENNESSEE TOWN

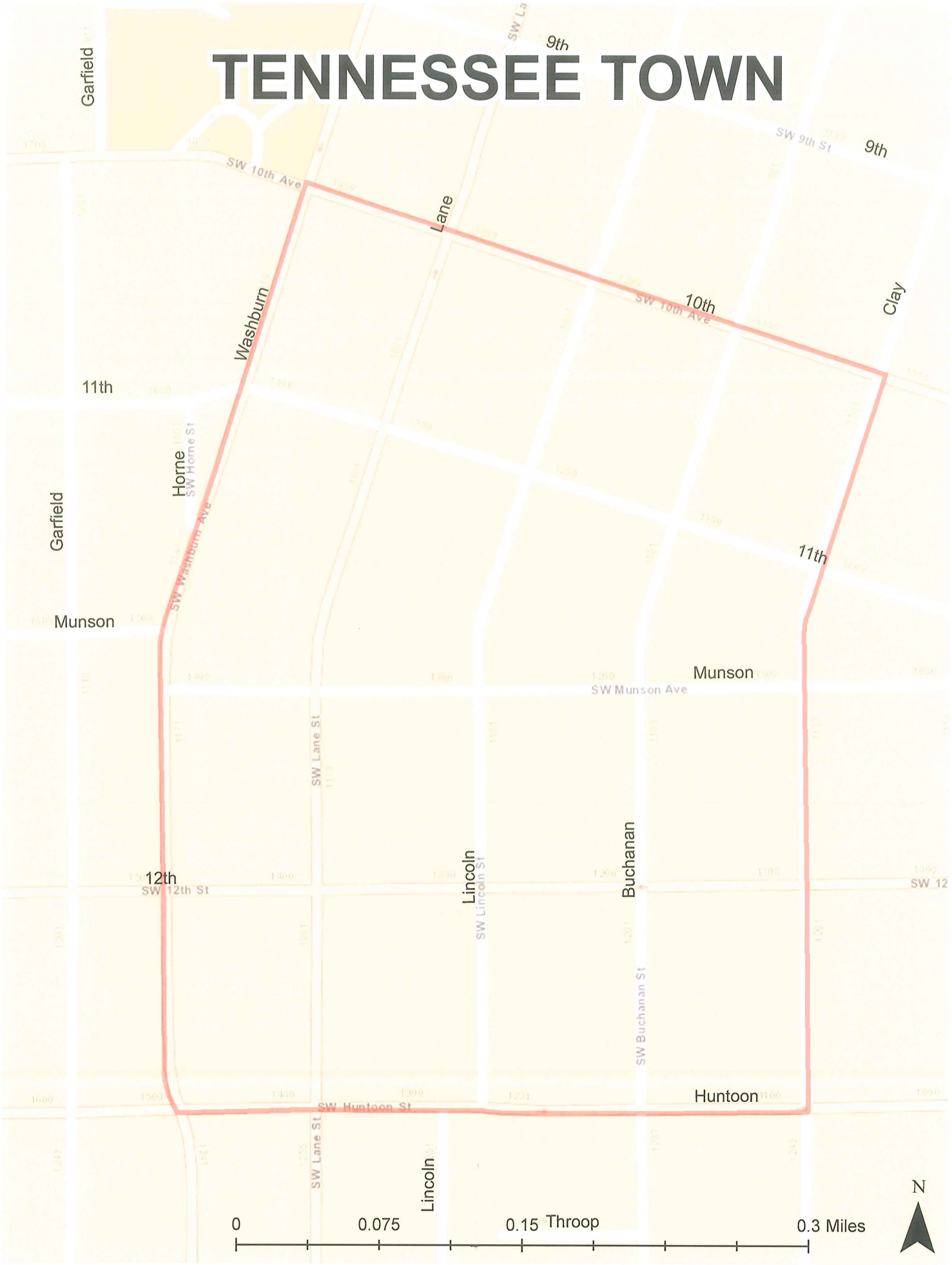

Ward Meade

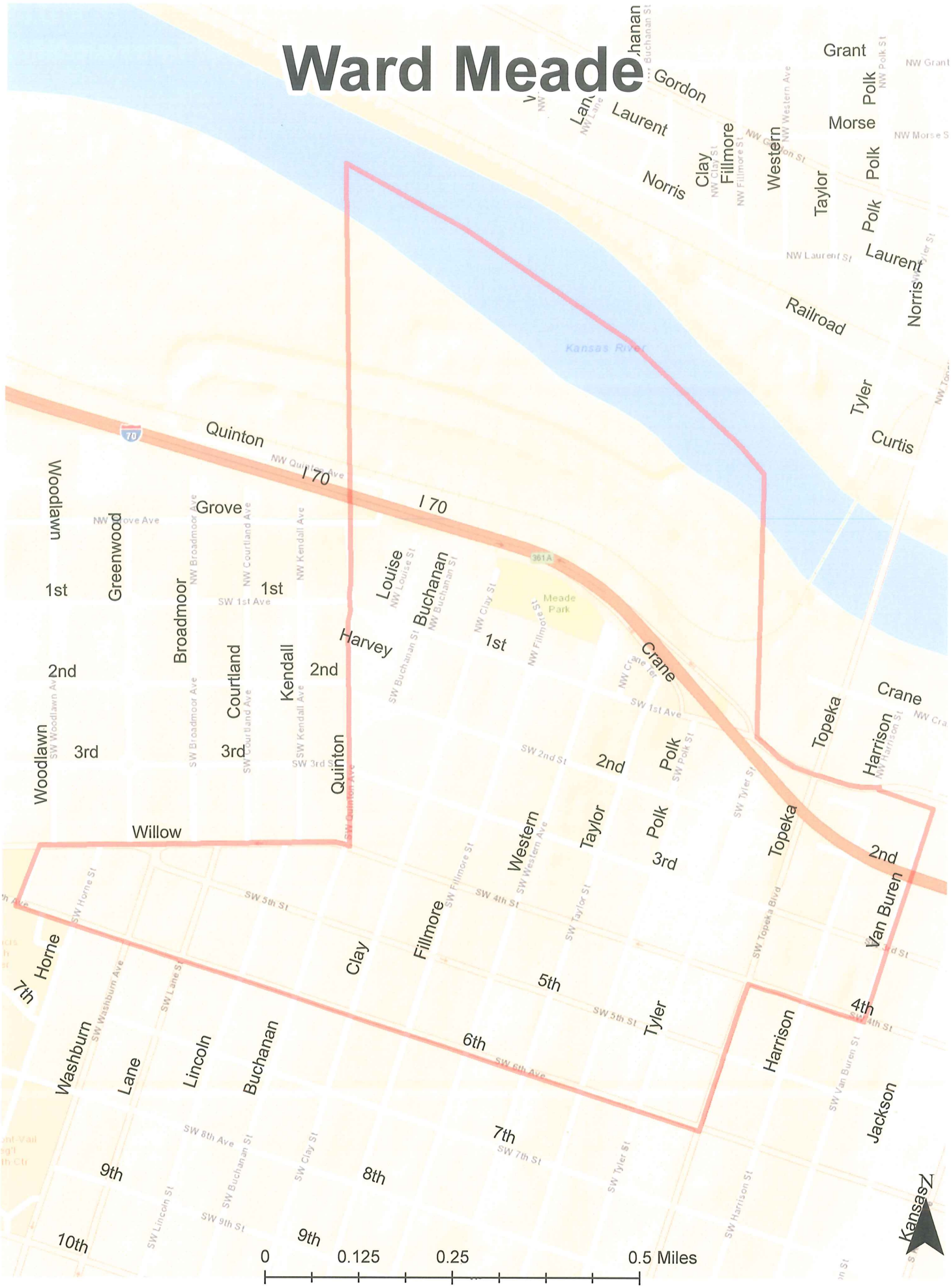

Grant
Gordon
Laurent
Morse
Polk
Norris
Clay
Fillmore
Western
Taylor
Railroad
Tyler
Curtis
Kansas River
Quinton
I 70
Woodlawn
Greenwood
Grove
Broadmoor
Courtland
Kendall
Louise
Buchanan
Harvey
Crane
Topeka
Harrison
Willow
Horne
Washburn
Lane
Lincoln
Van Buren
Jackson
1st
2nd
3rd
4th
5th
6th
7th
8th
9th
10th
Meade Park
0
0.125
0.25
0.5 Miles
N