STATE	PROJECT NO.	YEAR	SHEET NO.	TOTAL SHEETS
KANSAS	T-601034.00	2015	102	189

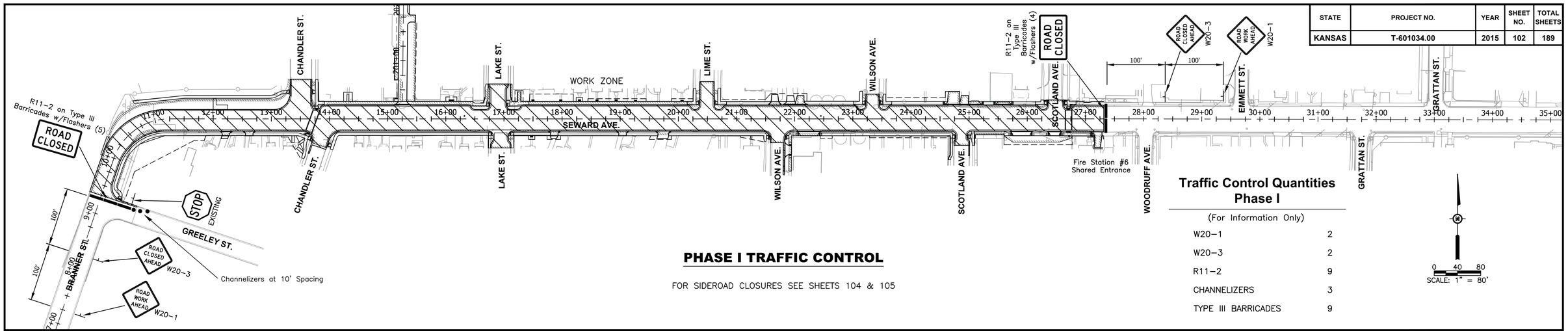

PHASE I TRAFFIC CONTROL

FOR SIDEROAD CLOSURES SEE SHEETS 104 & 105

Traffic Control Quantities Phase I

(For Information Only)

W20-1	2
W20-3	2
R11-2	9
CHANNELIZERS	3
TYPE III BARRICADES	9

0 40 80
SCALE: 1" = 80'

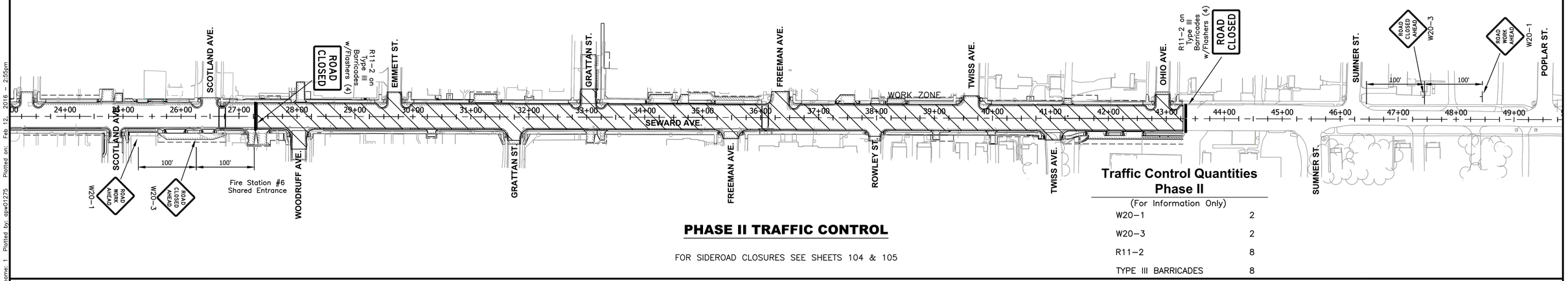

PHASE II TRAFFIC CONTROL

FOR SIDEROAD CLOSURES SEE SHEETS 104 & 105

Traffic Control Quantities Phase II

(For Information Only)

W20-1	2
W20-3	2
R11-2	8
TYPE III BARRICADES	8

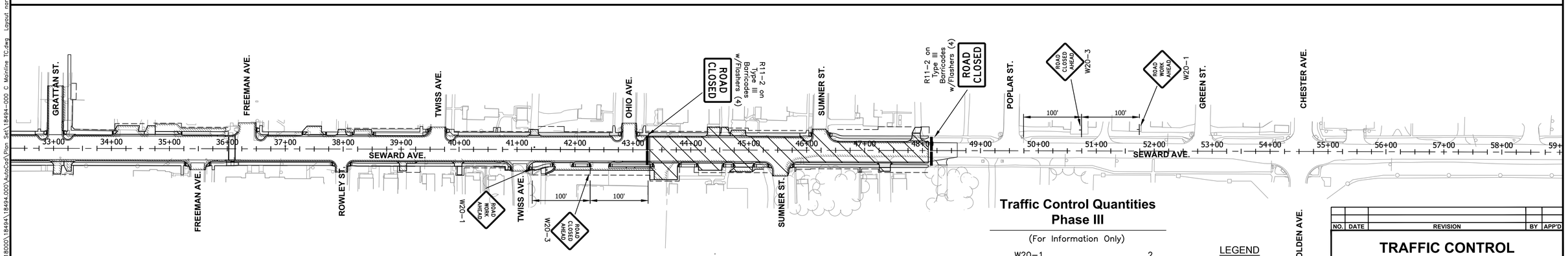

PHASE III TRAFFIC CONTROL

FOR SIDEROAD CLOSURES SEE SHEETS 104 & 105

Traffic Control Quantities Phase III

(For Information Only)

W20-1	2
W20-3	2
R11-2	8
TYPE III BARRICADES	8

LEGEND

- ● = CHANNELIZER
- ⊥ = SIGN
- ▬ = TYPE III BARRICADES

NO.	DATE	REVISION	BY	APP'D

TRAFFIC CONTROL
SEWARD AVENUE

BARTLETT & WEST

DATE: 2015
W.O.: 18494.000
102 OF 189

Drawing name: W:\Proj\18000\18494\18494.000\AutoCad\Plan Set\18494-000 C Mainline TC.dwg Layout name: 1 Plotted by: gpw01275 Plotted on: Feb 12, 2016 - 2:55pm

STATE	PROJECT NO.	YEAR	SHEET NO.	TOTAL SHEETS
KANSAS	T-601034.00	2015	103	189

Traffic Control Quantities Phase II

(For Information Only)

R11–2	4
R11–4	4
TYPE III BARRICADES	12

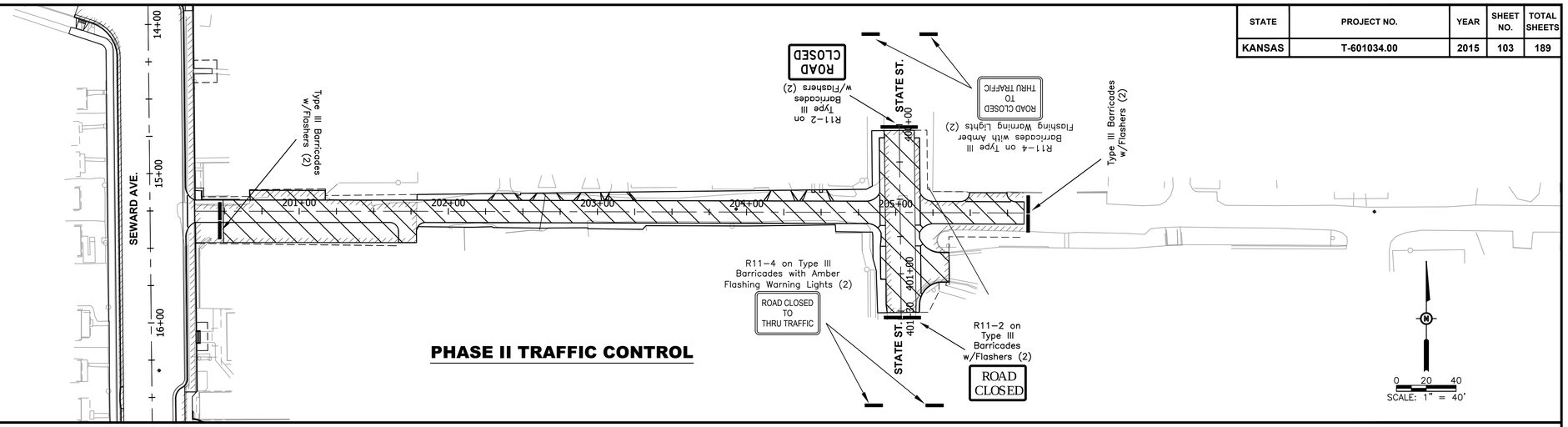

PHASE II TRAFFIC CONTROL

Traffic Control Quantities Phase III

(For Information Only)

TYPE III BARRICADES	4

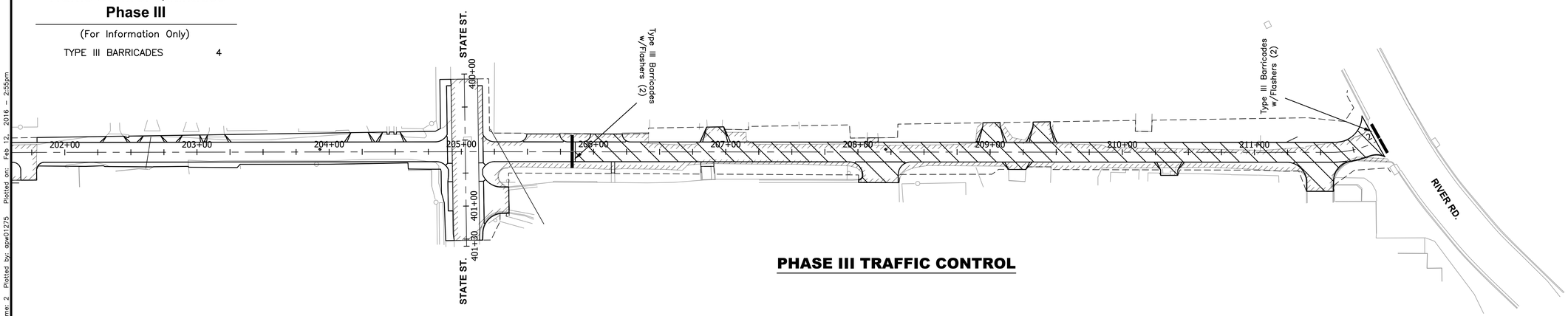

PHASE III TRAFFIC CONTROL

Traffic Control Quantities Phase IV

(For Information Only)

W20–1	2
W20–3	2
R11–2	4
TYPE III BARRICADES	6

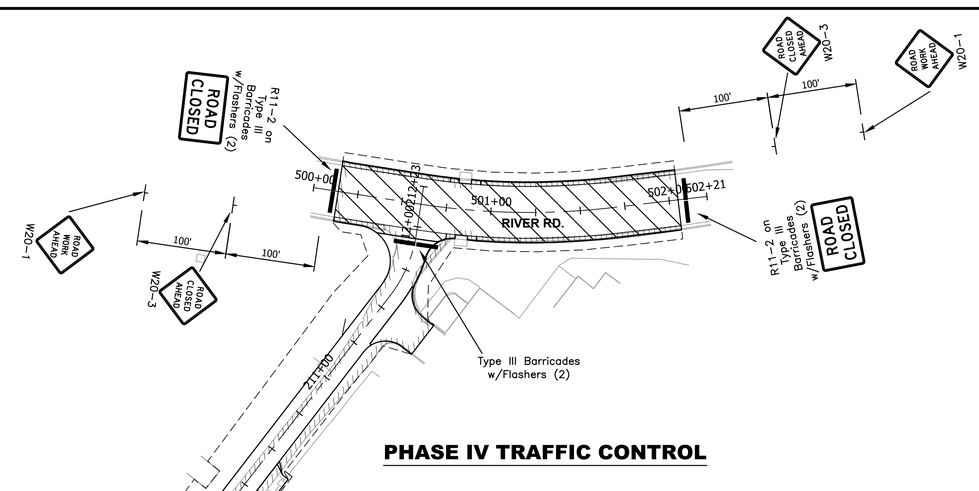

PHASE IV TRAFFIC CONTROL

LEGEND

- ● = CHANNELIZER
- ⊥ = SIGN
- ▬ = TYPE III BARRICADES

NO.	DATE	REVISION	BY	APP'D

TRAFFIC CONTROL
ALLEY

BARTLETT & WEST

DATE: 2015
W.O.: 18494.000
103 OF 189

Drawing name: W:\Proj\18000\18494\18494.000\AutoCad\Plan Set\18494-000 C Mainline TC.dwg Layout name: 2 Plotted by: gpw01275 Plotted on: Feb 12, 2016 – 2:55pm

STATE	PROJECT NO.	YEAR	SHEET NO.	TOTAL SHEETS
KANSAS	T-601034.00	2015	104	189

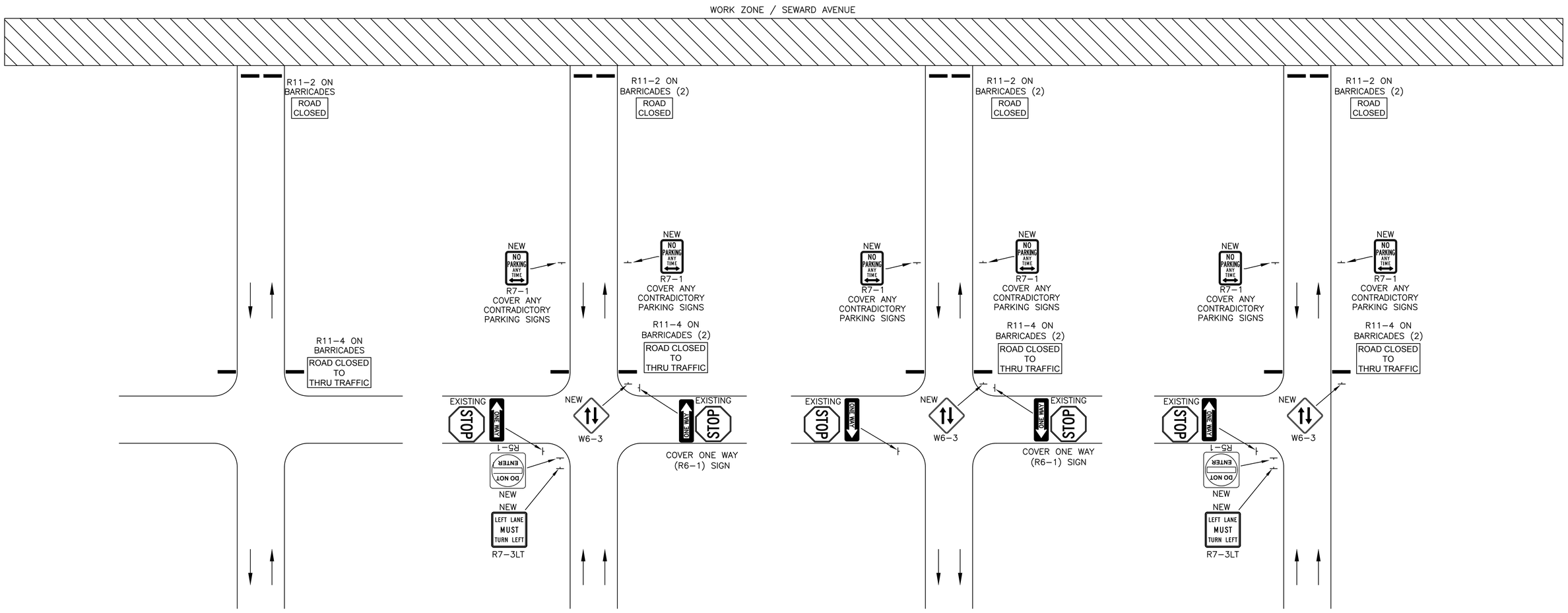

TYPICAL SIDEROAD CLOSURE ON TWO-WAY STREET

SIDEROAD CLOSURE AT CHANDLER & GREELEY (Nouthbound) WILSON & GREELEY (Northbound WILSON & STATE (Southbound) EMMETT & STATE (Southbound)

SIDEROAD CLOSURE AT LAKE & GREELEY (Northbound) GRATTAN & STATE (Southbound)

SIDEROAD CLOSURE AT SCOTLAND & GREELEY (NorthBound)

LEGEND

= SIGN

= TYPE III BARRICADE

NO.	DATE	REVISION	BY	APP'D

TRAFFIC CONTROL
SIDEROAD CLOSURES

BARTLETT & WEST

DATE: 2015
W.O.: 18494.000
104 OF 189

Drawing name: W:\Proj\18000\18494\18494.000\AutoCad\Plan Set\18494-000 C Typical Sideroad TC.dwg Layout name: 1 Plotted by: apw01275 Plotted on: Feb 12, 2016 - 2:56pm

STATE	PROJECT NO.	YEAR	SHEET NO.	TOTAL SHEETS
KANSAS	T-601034.00	2015	105	189

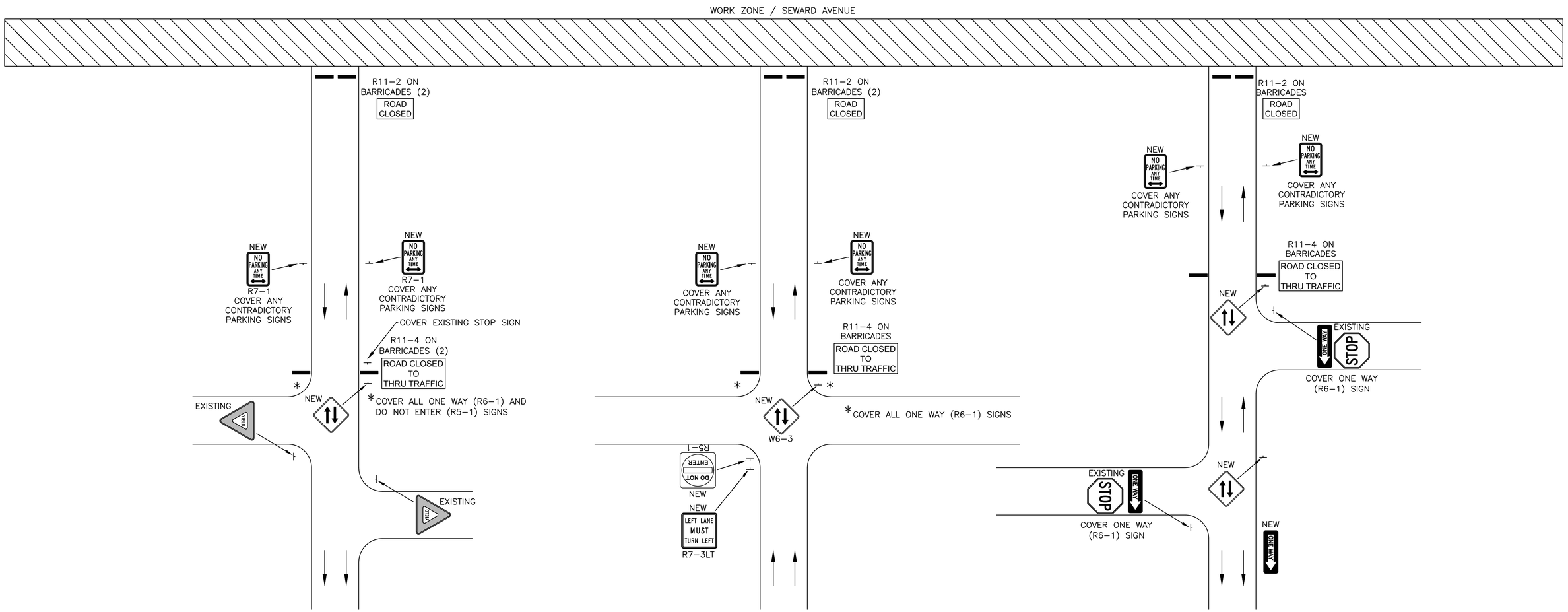

SIDEROAD CLOSURE AT WOODRUFF & ATCHISON (Northbound)

SIDEROAD CLOSURE AT GRATTAN & ATCHISON (Northbound) FREEMAN & ATCHISON (Northbound)

SIDEROAD CLOSURE AT SCOTTLAND & STATE (Southbound)

LEGEND

= SIGN

= TYPE III BARRICADE

NO.	DATE	REVISION	BY	APP'D

TRAFFIC CONTROL
SIDEROAD CLOSURES

BARTLETT & WEST

DATE: 2015
W.O.: 18494.000

Drawing name: W:\Proj\18000\18494\18494.000\AutoCad\Plan Set\18494-000 C Typical Sideroad TC.dwg Layout name: 2 Plotted by: ogw01275 Plotted on: Feb 12, 2016 - 2:56pm